

# Roosevelt & Uniondale

## Data at a Glance

Nassau County  
New York

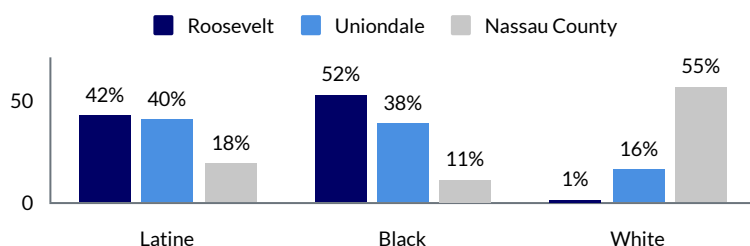
Roosevelt and Uniondale are hamlets located in the Town of Hempstead in Nassau County. Uniondale is home to Hofstra University, Museum Row and the Nassau Coliseum.

### Population Roosevelt 20,000 Uniondale 34,000

Most residents in Roosevelt and Uniondale are Latine or Black. More than one-third of residents were born outside the United States. Many residents speak a language other than English at home, with Spanish being the most common. Educational attainment is lower in Roosevelt and Uniondale than Nassau County.

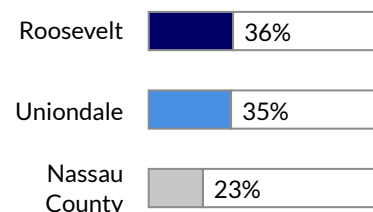
#### Race and Ethnicity

% individuals by race and ethnicity



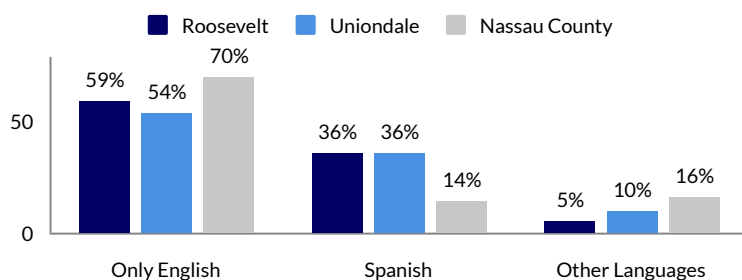
#### Birth Place

% individuals born outside United States



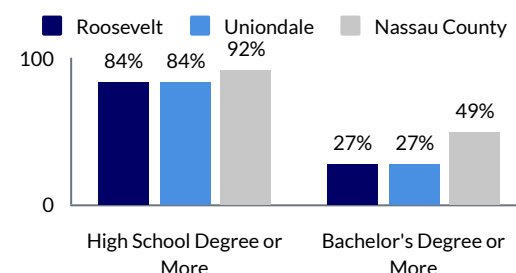
#### Home Language

% individuals aged 5+ years by language spoken at home



#### Educational Attainment

% individuals aged 25+ years by education

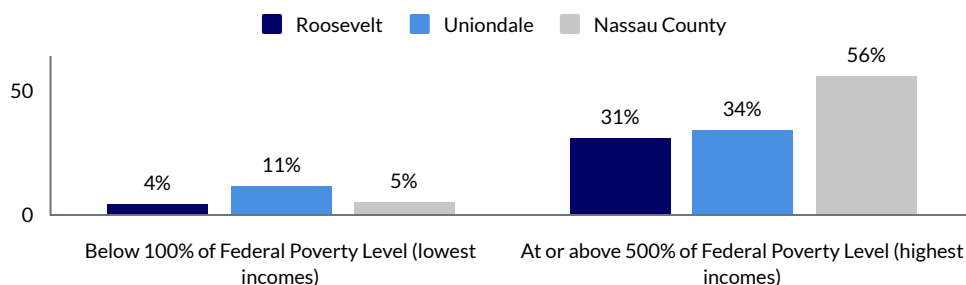


### Income

#### Poverty and Wealth

Uniondale has a higher poverty rate than Nassau County. Compared to Nassau County overall, both Roosevelt and Uniondale have a lower percent of residents with the highest levels of income.

% individuals by income relative to poverty level



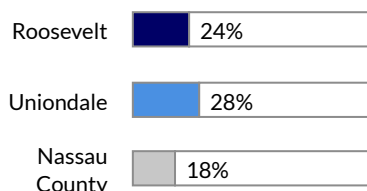
### Housing and Vehicle Access

About one-quarter of housing units in Roosevelt and Uniondale are renter-occupied.

A similar percent of households in Roosevelt and Uniondale do not have any vehicle available as households in Nassau County.

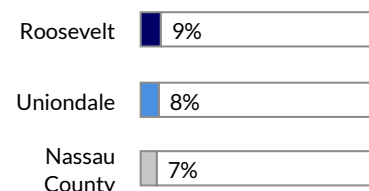
#### Home Ownership

% housing units renter-occupied



#### Vehicle Access

% housing units with no vehicle available



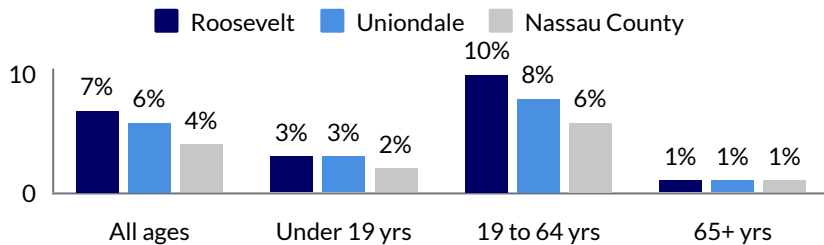
Source: American Community Survey, 2019-2023

## Health Insurance

A higher percent of residents in Roosevelt and Uniondale lack health insurance than residents in Nassau County. This is largely due to the difference in health insurance rates for adults aged 19 to 64 years old, including many employed adults, who do not have health insurance. About one-third of residents have public health insurance.

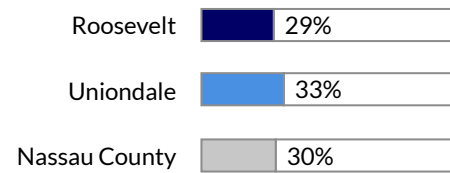
### No Health Insurance

% individuals without health insurance, by age group



### Public Health Insurance

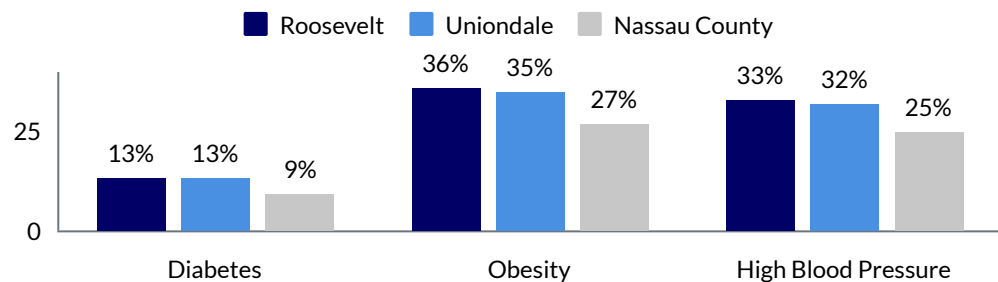
% individuals with public health insurance



Source: American Community Survey, 2019-2023

## Adult Health

Rates of diabetes, obesity, and high blood pressure are higher among adults living in Roosevelt and Uniondale than Nassau County.

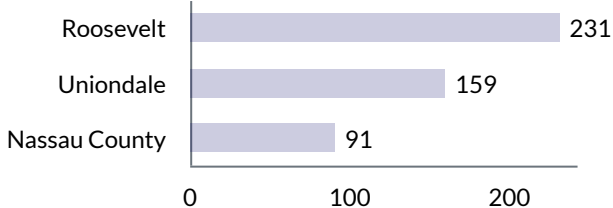


Source: CDC PLACES, 2021, 2022

### Potentially Preventable Hospitalizations

Potentially preventable hospitalizations include acute illnesses and chronic conditions that may have been avoided with better access to primary care. Rates of potentially preventable hospitalizations are higher in Roosevelt and Uniondale than Nassau County.

Age-adjusted rate per 10,000 adults

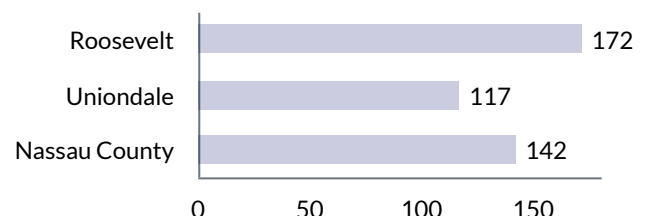


Source: NYS SPARCS, 2019-2022

### Opioid-related Deaths and Hospitalizations

Roosevelt has a higher rate of opioid-related deaths and hospitalizations than Nassau County.

Crude rate per 100,000 adults



Source: NYS SPARCS and Vital Statistics, 2022

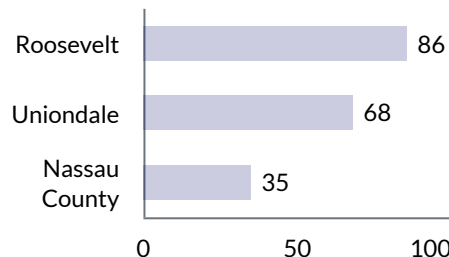
## Children's Health

Rates of asthma-related emergency department (ED) visits among children aged 0 to 17 years are higher in Roosevelt and Uniondale than Nassau County.

The teen birth rate is higher in Roosevelt and Uniondale than Nassau County.

### Asthma-related ED Visits

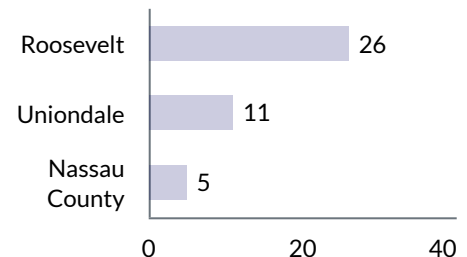
Rate per 10,000 children aged 0 to 17 years



Source: NYS SPARCS, 2019-2022

### Teen Births

Rate per 1,000 girls aged 15 to 19 years



Source: NYS Vital Statistics, 2020-2022

## Roosevelt and Uniondale: Data At A Glance: Data Source Notes

Measures	Data Source	Data Obtained From	Geography
* Total Population	American Community Survey, 2019-2023	US Census Bureau data.census.gov	Roosevelt Census Designated Place
* Percent of population who identify as Black			Uniondale Census Designated Place
* Percent of population who identify as Latine			
* Percent of population who identify as White			
* Percent of population born outside the United States			
* Percent of population ages 5 years or older who speak Spanish			2020 boundaries
* Percent of population ages 5 years or older who speak only English			
* Percent of population ages 5 years or older who speak other languages (besides English and Spanish)			
* Percent of population ages 25 years or older who have at least a high school degree			
* Percent of population ages 25 years or older who have at least a bachelor's degree			
* Percent of individuals for whom poverty status is determined who live in households with incomes below the Federal Poverty Level			
* Percent of individuals for whom poverty status is determined who live in households with incomes at or above 500% of the Federal Poverty Level			
* Percent of households with no vehicle available			
* Percent of households renter-occupied			
* Percent of individuals with public health insurance			
* Percent of individuals with no health insurance, by age group			
* Percent of adults ages 18 years or older ever told high blood pressure <sup>a</sup>	CDC PLACES, 2021	CDC PLACES cdc.gov/places	Census Designated Place: Roosevelt and Uniondale (2020 boundaries)
* Percent of adults ages 18 years or older with obesity (body mass index $\geq 30$ ) <sup>a</sup>	CDC PLACES, 2022		
* Percent of adults ages 18 years or older ever told diabetes <sup>a</sup>			
* Potentially preventable hospitalizations, age-adjusted rate per 10,000 adults ages $\geq 18$ yrs	NYS SPARCS, 2019-2022	NYS DOH Prevention Agenda Dashboard	Zip codes: 11575 (Roosevelt), 11553 (Uniondale)
* Opioid related deaths and non-fatal hospitalizations, rate per 100,000 adults ages $\geq 18$ yrs	NYS SPARCS and NYS Vital Statistics, 2022	NYS Opioid Dashboard	Zip codes: 11575 (Roosevelt), 11553 (Uniondale)
* Asthma-related emergency department visits, rate per 10,000 children ages 0 to 17 years	NYS SPARCS, 2019-2022	NYS DOH Prevention Agenda Dashboard	Zip codes: 11575 (Roosevelt), 11553 (Uniondale)
* Teen birth rate per 1,000 girls ages 15-19 years	NYS Vital Statistics, 2020-2022	NYS DOH Perinatal Data Profile	Zip codes: 11575 (Roosevelt), 11553 (Uniondale)

<sup>a</sup> age-adjusted to US 2000 Standard Population

Questions/Comments: Contact the Brooklyn Data Station (brooklyndatastation@nyulangone.org)

October 2025

NYS Opioid Dashboard [https://apps.health.ny.gov/public/tabvis/PHIG\\_Public/opioid/](https://apps.health.ny.gov/public/tabvis/PHIG_Public/opioid/)

NYS DOH Prevention Agenda Dashboard [https://apps.health.ny.gov/public/tabvis/PHIG\\_Public/pa/](https://apps.health.ny.gov/public/tabvis/PHIG_Public/pa/)

NYS DOH Perinatal Data Profile <https://www.health.ny.gov/statistics/chac/perinatal/>