

Hempstead

Data at a Glance

Nassau County
New York



Hempstead is the most populous village in Nassau County. Residents value its cultural richness, location, and sense of community. Community-based organizations offer resources and support.

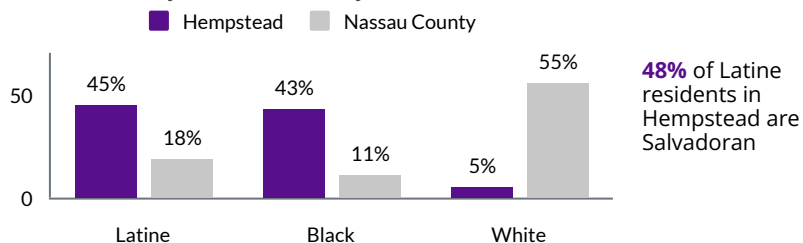
Population

59,000

Most residents in Hempstead are Latine or Black. More than one-third of residents were born outside the United States. Nearly one-half of residents speak a language other than English at home, with Spanish being the most common. Educational attainment is lower in Hempstead than Nassau County.

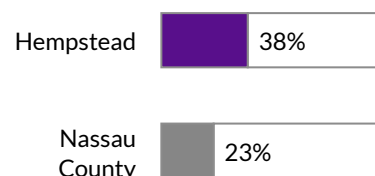
Race and Ethnicity

% individuals by race and ethnicity



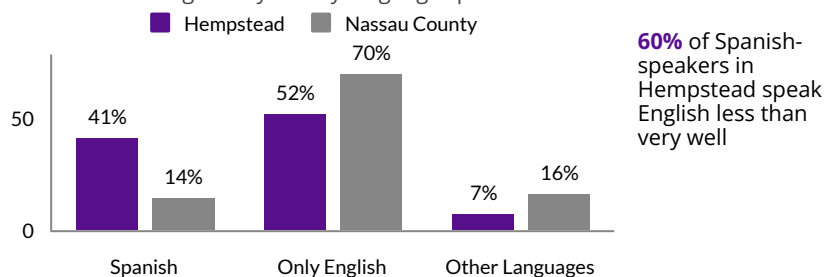
Birth Place

% individuals born outside United States



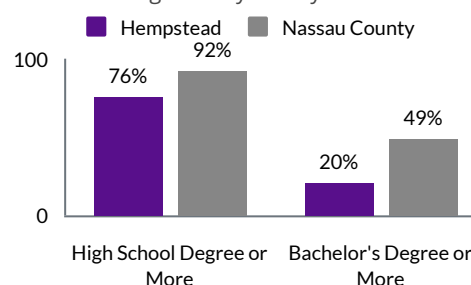
Home Language

% individuals aged 5+ years by language spoken at home



Educational Attainment

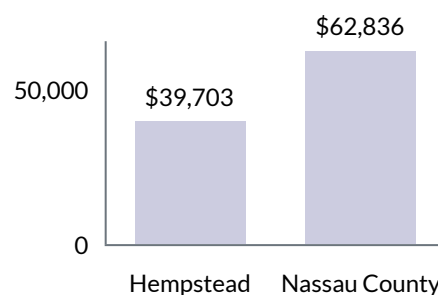
% individuals aged 25+ years by education



Income

Average Earnings for Workers

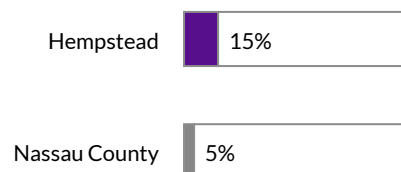
Median earnings for workers aged 16+ years



Hempstead is a working-class neighborhood. Wages earned by Hempstead workers are lower than wages of workers in Nassau County. A higher percent of Hempstead residents live in households with incomes below the poverty level than residents in Nassau County.

Poverty

% individuals below poverty level



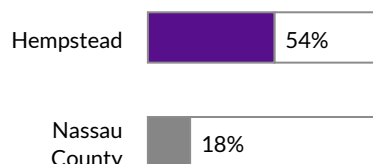
Housing and Vehicle Access

More than one-half of housing units in Hempstead are renter-occupied.

Hempstead is a public transportation hub. Nearly one-quarter of households in Hempstead do not have access to a vehicle, more than three times the rate as Nassau County.

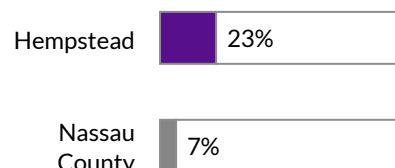
Home Ownership

% housing units renter-occupied



Vehicle Access

% housing units with no vehicle available



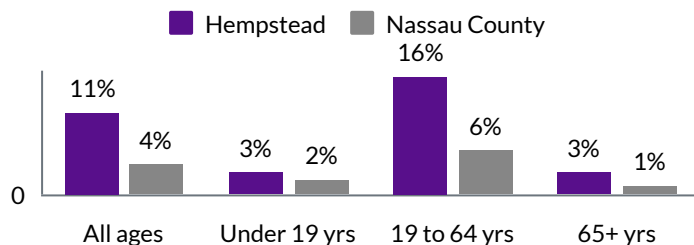
Source: American Community Survey, 2019-2023

Health Insurance

A higher percent of Hempstead residents lack health insurance than residents in Nassau County. This is largely due to the difference in health insurance rates for adults 19 to 64 years old, including many employed adults, who do not have health insurance. Hempstead has a higher percent of residents with public health insurance than residents in Nassau County.

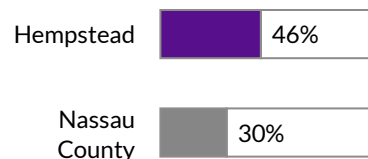
No Health Insurance

% individuals without health insurance, by age group



Public Health Insurance

% individuals with public health insurance

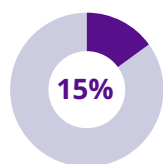


Source: American Community Survey, 2019-2023

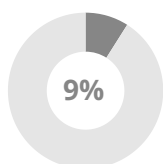
Adult Health

Rates of diabetes, obesity, and high blood pressure are higher among adults living in Hempstead than Nassau County.

Diabetes

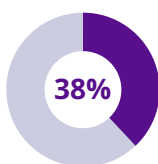


Hempstead

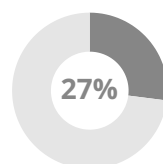


Nassau

Obesity

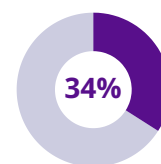


Hempstead

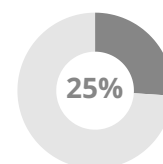


Nassau

High Blood Pressure



Hempstead



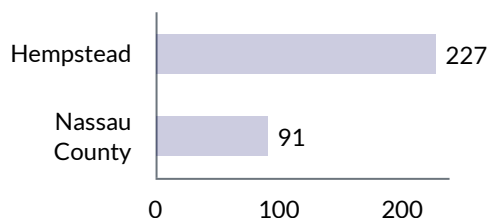
Nassau

Source: CDC PLACES, 2021, 2022

Potentially Preventable Hospitalizations

Potentially preventable hospitalizations include acute illnesses and chronic conditions that may have been avoided with better access to primary care. Rates of potentially preventable hospitalizations are higher in Hempstead than Nassau County.

Age-adjusted rate per 10,000 adults

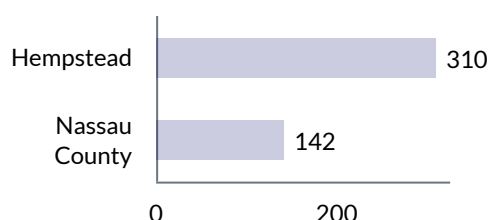


Source: NYS SPARCS, 2019-2022

Opioid-related Deaths and Hospitalizations

Hempstead has the second highest rate of opioid-related deaths and hospitalizations of all zip codes in Nassau County.

Crude rate per 100,000 adults



Source: NYS SPARCS and Vital Statistics, 2022

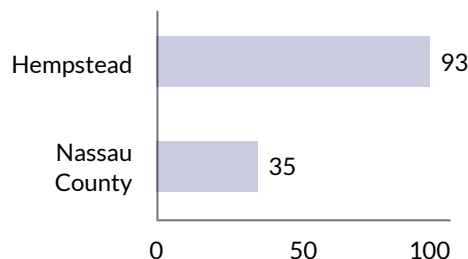
Children's Health

Rates of asthma-related emergency department (ED) visits among children aged 0 to 17 years are higher in Hempstead than Nassau County.

Hempstead has the highest teen birth rate of all zip codes in Nassau County.

Asthma-related ED Visits

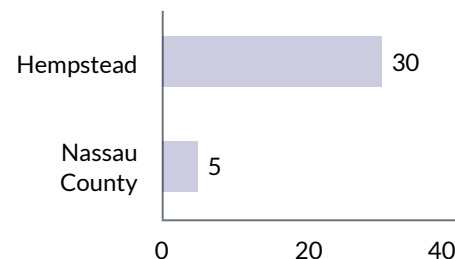
Rate per 10,000 children aged 0 to 17 years



Source: NYS SPARCS, 2019-2022

Teen Births

Rate per 1,000 girls aged 15 to 19 years



Source: NYS Vital Statistics, 2020-2022

Hempstead: Data At A Glance: Data Source Notes

Measures	Data Source	Data Obtained From	Geography
* Total Population	American Community Survey, 2019-2023	US Census Bureau data.census.gov	Village of Hempstead (Hempstead Census Designated Place)
* Percent of population who identify as Black			
* Percent of population who identify as Latine			
* Percent of population who identify as White			
* Percent of population born outside the United States			
* Percent of population ages 5 years or older who speak Spanish			
* Percent of population ages 5 years or older who speak Spanish at home who speak English less than very well			
* Percent of population ages 25 years or older who have at least a high school degree			
* Percent of population ages 25 years or older who have at least a bachelor's degree			
* Median annual earnings for workers ages 16 years or older			
* Percent of individuals for whom poverty status is determined who live in households with incomes below the Federal Poverty Level			
* Percent of households with no vehicle available			
* Percent of households renter-occupied			
* Percent of individuals with public health insurance			
* Percent of individuals with no health insurance, by age group			
* Percent of adults ages 18 years or older ever told high blood pressure ^a	CDC PLACES, 2021	CDC PLACES cdc.gov/places	Village of Hempstead (Hempstead Census Designated Place)
* Percent of adults ages 18 years or older with obesity (body mass index ≥ 30) ^a	CDC PLACES, 2022		
* Percent of adults ages 18 years or older ever told diabetes ^a			
*Potentially preventable hospitalizations, age-adjusted rate per 10,000 adults ages 18 years or older	NYS SPARCS, 2019-2022	NYS DOH Prevention Agenda Dashboard	Zip code 11550
*Opioid related deaths and non-fatal hospitalizations, rate per 100,000 adults ages 18 years or older	NYS SPARCS and NYS Vital Statistics, 2022	NYS Opioid Dashboard	Zip code 11550
* Asthma-related emergency department visits, rate per 10,000 children ages 0 to 17 years	NYS SPARCS, 2019-2022	NYS DOH Prevention Agenda Dashboard	Zip Code 11550
* Teen birth rate per 1,000 girls ages 15-19 years	NYS Vital Statistics, 2020-2022	NYS DOH Perinatal Data Profile	Zip Code 11550

^a age-adjusted to US 2000 Standard Population

Questions/Comments: Contact the Brooklyn Data Station (brooklyndatastation@nyulangone.org)

October 2025

NYS Opioid Dashboard https://apps.health.ny.gov/public/tabvis/PHIG_Public/opioid/

NYS DOH Prevention Agenda Dashboard https://apps.health.ny.gov/public/tabvis/PHIG_Public/pa/

NYS DOH Perinatal Data Profile <https://www.health.ny.gov/statistics/chac/perinatal/>